



Town of Green Mountain Falls

Fire Mitigation Advisory Committee Work Session Meeting Agenda

10615 Green Mountain Falls Road

Green Mountain Falls, CO 80819

Monday, December 5, 2022, at 1:30 p.m.

In-Person OR Zoom Meeting

Join the Zoom Meeting by clicking on the following link:

<https://us02web.zoom.us/j/81651655366?pwd=V1dqcjRJSExHN0ZKS2JLRzVXNGFTZz09>

Meeting ID: 816 5165 5366; Passcode: 439417; Dial-in: 346-248-7799

To make a **public comment** please **pre-register** by 4pm on the day before the meeting via email:

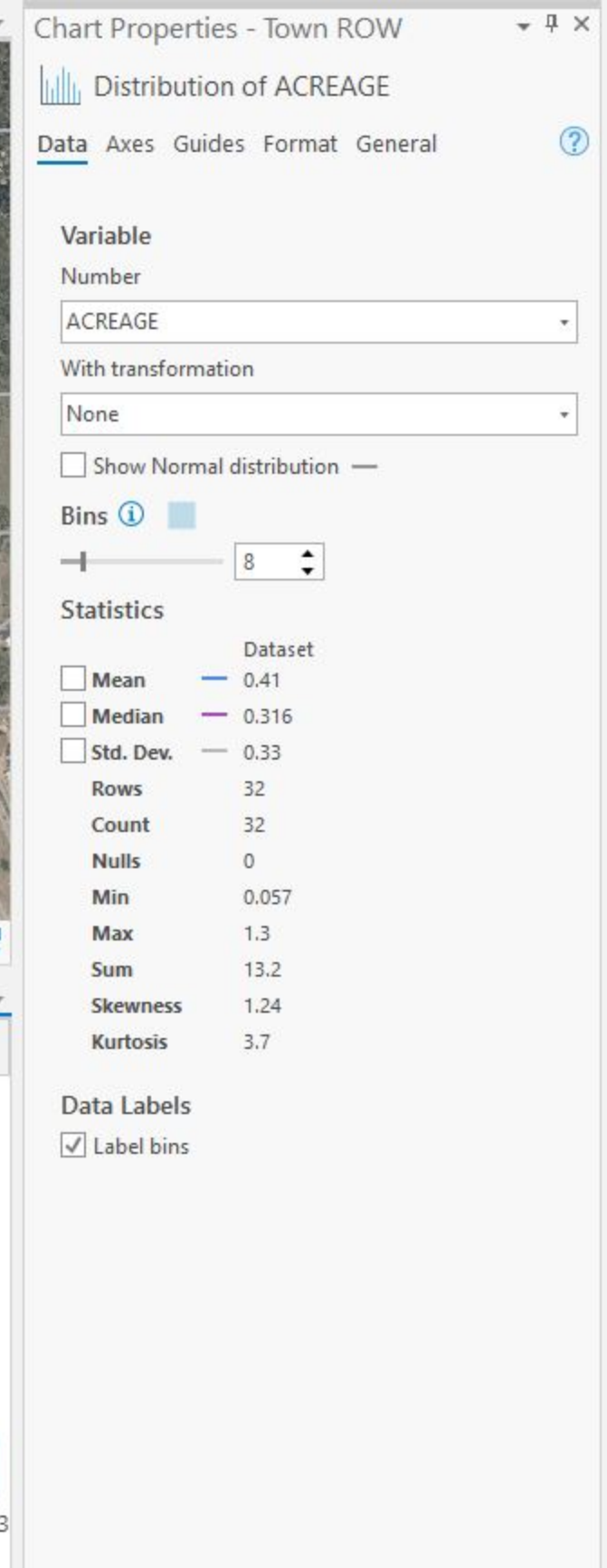
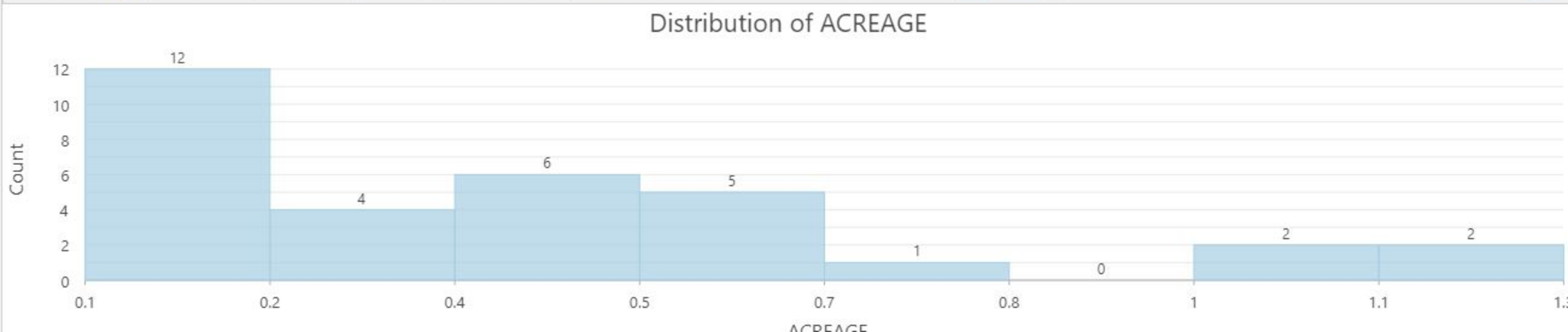
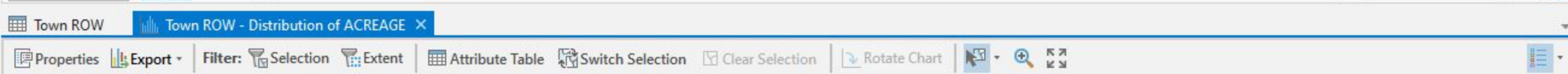
david@falconpartnersltd.com

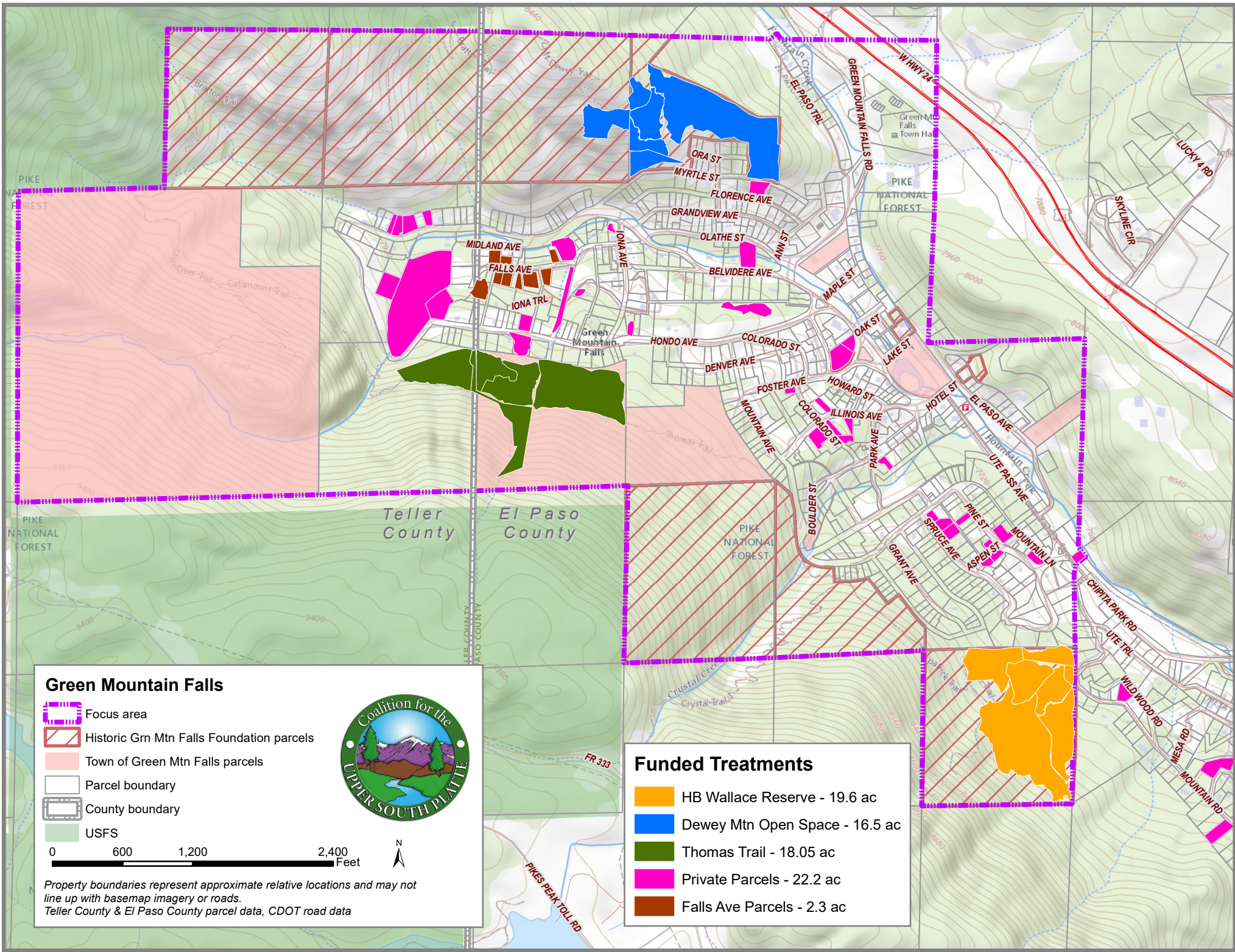
REGULAR MEETING:

	ITEM	DESIRED OUTCOME
1.	CALL TO ORDER / ROLL CALL	
2.	ADDITIONS, DELETIONS, OR CORRECTION TO THE AGENDA	FMC Action Desired
3.	PUBLIC COMMENT: 3 MINUTES PER SPEAKER	Information Only
4.	NEW BUSINESS a. Discussion: CUSP Fire mitigation work on undeveloped Town rights-of-way	Information Only
5.	ADJOURN	Information Only

*Please note: Times are approximate.

**The Town shall provide reasonable accommodation for those with disabilities on a case-by-case basis. Please send accommodation requests to clerk@gmfco.us by 4pm on the date before the meeting.





Green Mountain Falls

- Focus area
- Historic Grn Mtn Falls Foundation parcels
- Town of Green Mtn Falls parcels
- Parcel boundary
- County boundary
- USFS

0 600 1,200 2,400 Feet



Property boundaries represent approximate relative locations and may not line up with basemap imagery or roads.
Teller County & El Paso County parcel data, CDOT road data



Funded Treatments

- HB Wallace Reserve - 19.6 ac
- Dewey Mtn Open Space - 16.5 ac
- Thomas Trail - 18.05 ac
- Private Parcels - 22.2 ac
- Falls Ave Parcels - 2.3 ac